







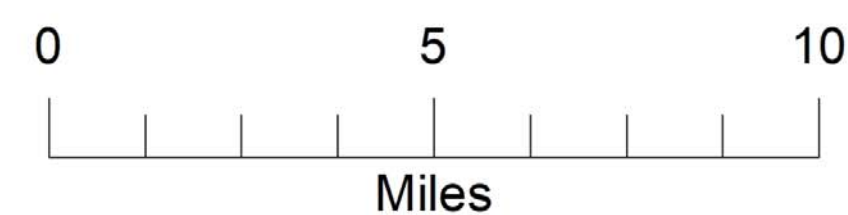


## Completed and pending projects, December 2018

- |   |                              |   |   |
|---|------------------------------|---|---|
|  | Recently completed projects  |  | Lakes and ponds                                 |
|  | Pending projects             |  | State roads and highways                        |
|  | Town boundaries              |  | Monadnock Conservancy protected lands           |
|  | Monadnock Conservancy trails |  | Other conserved, public, or institutional lands |



R. Brackett, 12.7.2018. Map not survey accurate.  
Sources: GRANIT, GPS. Projection: NAD83, NHSP feet.