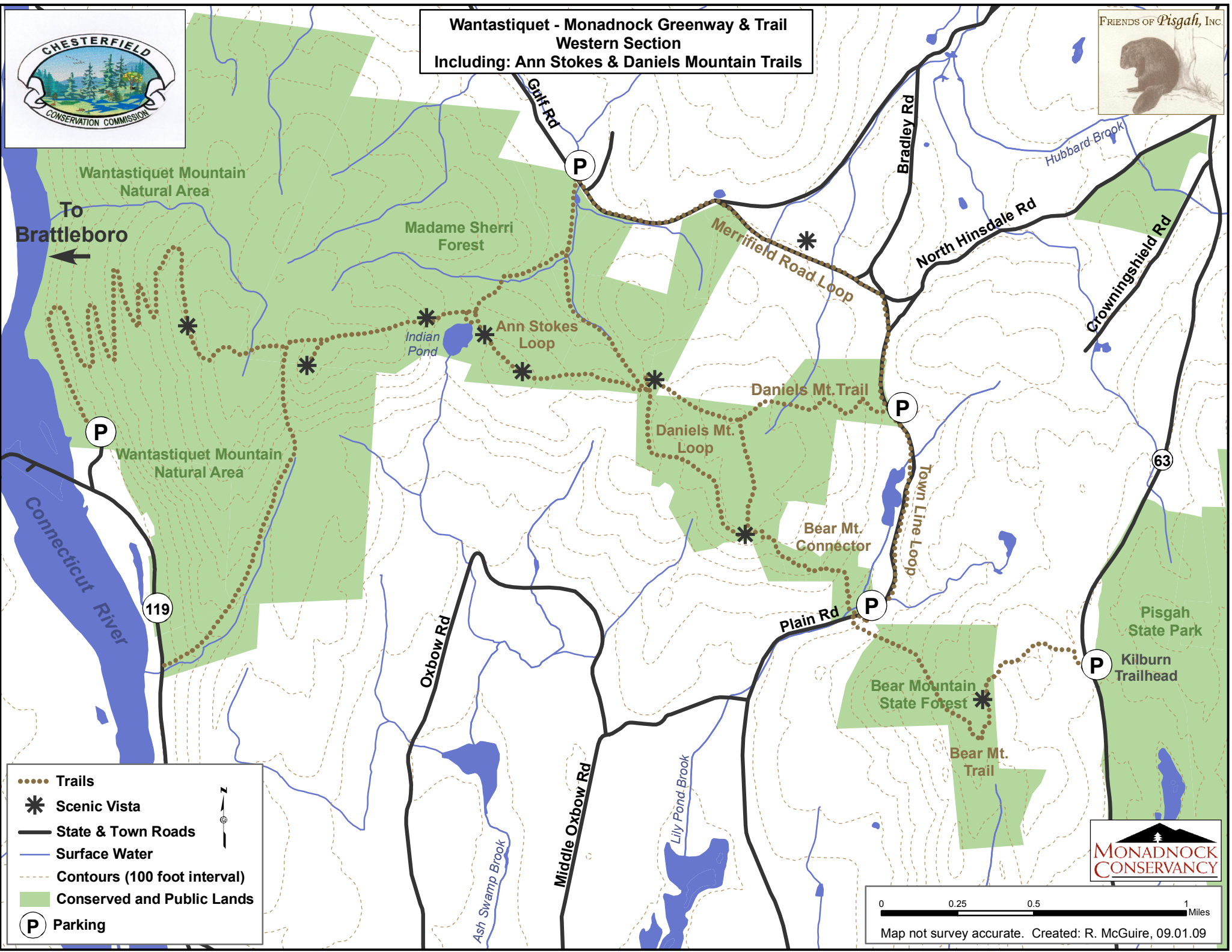

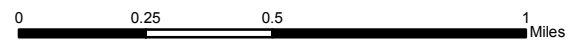




**Wantastiquet - Monadnock Greenway & Trail  
Western Section  
Including: Ann Stokes & Daniels Mountain Trails**



- ..... Trails
- \* Scenic Vista
- State & Town Roads
- Surface Water
- - - - - Contours (100 foot interval)
- Conserved and Public Lands
- (P) Parking



Map not survey accurate. Created: R. McGuire, 09.01.09

