










Cunningham Pond Conservation Area Trails

-  Peterson Trail (0.3 mi)
-  Cunningham Pond Loop (0.65 mi)
-  Carriage Road (0.33 mi)
-  Goyette Loop (0.75 mi)
-  Cunningham Pond Conservation Area
-  Goyette Natural Area
-  Monadnock Conservancy Lands
-  Other Protected Lands



PO Box 337
 Keene, NH 03431
 603-357-0600
Info@MonadnockConservancy.org
www.MonadnockConservancy.org

NAD 83 - NH State Plane, R. Brackett, 7/1/2020, Source: GRANIT & SVR PC. Map not survey accurate.